

Government of Jammu & Kashmir

**IRRIGATION & FLOOD CONTROL DEPARTMENT
KASHMIR**

**FLOOD DUTY CHART
IN RESPECT
OF
ENGINEERING WING**

**FOR
DISTRICT SRINAGAR**

YEAR 2014-2015

Member Secretary
Flood Zonal Committee (FZC)
(Executive Engineer)
(Irr. & Flood Control Division Srinagar)
SDA Building near Police Control Room Srinagar
Tele: 0194- 2470119

GOVERNMENT OF JAMMU & KASHMIR.

Office Of The Executive Engineer Irr. & Flood Control Division Srinagar.
(Member Secretary Flood Zonal Committee Srinagar).

Subject:- Flood Duty Chart of Engineering Wing for District Srinagar for the year 2014-15

The flood duty chart for the Srinagar Zonal Committee operative with immediate effect from March 2014 is circulated herewith for necessary action by all the concerned. This is in continuation of the revised Flood Precautionary Scheme circulated by the Secretary to Govt, Public works Department ,under Govt. Order No: I-249 -PW of 1979 dt: 26-5-79 issued under No:I-59 /79 dated: 01-06 -79.

A- FLOOD FIGHTING MANAGEMENT BODY.

OBJECTIVES:-

The main objective of the flood fighting management body is to ensure relief and rescue operations during the floods, so that life and property of the public is safe guarded to the maximum possible extent. The management body shall bring about a close co-ordination between the Engineering and Administrative Wings of flood fighting machinery, so that effective joint efforts minimize the hardships of the public during floods. The composition of flood fighting management body is as under:-

a) **Central Flood Committee :-**

The Central Flood Committee with Head Qtr. at Police Control Room, Srinagar, shall have Hon'ble Minister PHE, I & FC as Convener and will be overall incharge of Flood Control measures including carrying out of relief and rescue operations in the valley before and after floods and shall be assisted by 6 No District Co-ordination Committees. The necessary measures required to meet any eventuality, ensuring of complete co-ordination between Administration and Engineering Staff and role of law & order enforcing agencies in coordinating the flood fighting machinery shall be decided by the Central Flood Committee and conveyed to District Co-ordination Committee.

b) **District Co-ordination Committee:-**

District Co-ordination Committee with H/Q at Police Control Room, Srinagar, shall have Chief Engineer, Civil Investigation PDC, as Convener and District Development Commissioner as joint Convener. The District Co-ordination Committee constituted as per the duty chart, shall bring a close liaison between engineering and administrative wings in the district for carrying out relief and rescue operations and shall be assisted by zonal committees constituted in the district in this regard.

i) **Administrative Wing:-**

Administrative Wing of District Coordination Committee will control the relief and rescue work on Zonal / Sectoral levels and will maintain a close liaison with the Central Flood Control Committee for operation of relief and rescue measures during and after floods.

ii) **Engineering Wing:-**

The Engineering Wing will work under the Technical supervision of Engineering Members of District Coordination Committee.

c) **Zonal Committees:-**

Zonal Committee with HQ at PCR Srinagar constituted in the district as per chart shall be assisted by sector officers in charge of sectors with defined jurisdiction who shall keep a close liaison with the zonal committee so that the relief and rescue operations are carried out effectively and efficiently. Zonal Committee shall keep informed the District Co-ordination Committee of the latest developments, collected through sector officers in the district relating to activities being carried out as regards relief and rescue operations and upto date situations in the area.

d) **Sector Officers:-**

The sector officers (of the rank of Executive Engineers) shall monitor the working of various beats falling under their respective sectors by patrolling the jurisdiction comprising of various beats. Sector officers should maintain a close liaison with the beat officers by patrolling the areas / beats falling within the sector. The sector officers shall maintain a complete record of the materials lifted / consumed in various beats and shall ensure the return of unused articles / stores after flood duty is called off and shall submit a detailed report/ accounts of consumed items with utmost economy to Member Secretary. The entire jurisdiction of District Srinagar has been divided into 6 sectors. The details of sectors with H/Q have been listed at page No: 18 The sector officers should verify the accounts furnished by beat officers with their remarks and recommendations. A mechanism needs to be evolved linking the sector officers with the beat officers and administrative wing at first measure, so that communication gap does not hamper the smooth activities to be carried out, as regards relief and rescue operation besides field situation to be communicated to higher authorities.

e) **Beat Officers :-**

The beat officers shall ensure the gearing up of the staff for keeping a complete vigil of the jurisdiction falling within a particular beat so that rescue and relief operations are carried out smoothly and efficiently.

B- SOUNDING OF ALARM:-

As and when the water level in River Jhelum at Sangam Gauge touches 18 feet mark the Central Flood Committee (through Joint Member secretary) will sound the first alarm to all District Head Quarters and Engineering Wings of Zonal Committees and immediately all the concerned staff will rush to their Head Quarters and take assignments as per flood duty chart issued by Member Secretary of Flood Zonal Committees.

- a) Flood duty in Anantnag and Pulwama Districts will start when water level at Sangam Gauge will touch the mark of 21 feet.
- b) Flood alert in Srinagar and Budgam will start when the water level in River Jhelum at Ram Munshi- bagh gauge touches the mark of 16 feet & flood duty will start at 18 feet gauge.
- c) Flood duty in Sumbal Sonawari will start when water level at Asham gauge touches 14 feet. However if the water level in Wular Lake happens to be high the duty may start at a lower gauge in consultation with the Central Flood Committee.
- d) For other areas of District Baramulla and Distt. Kupwara the flood duty starts as and when deemed necessary on the declaration of Member Secretaries of District Co-ordination Committees / Zonal Committees.

C- GAUGE RECORDINGS:-

Assistant Executive Engineer, Data Collection Sub Division Srinagar, shall immediately swing into action and shall personally monitor the preparation of flood hydrographs at following sites and compare them with the pervious flood hydrographs by superimposing the hydrographs at each site.

- 1) SANGAM, District Anantnag.
- 2) RAM MUNSHI BAGH, Zero Bridge, District Srinagar.
- 3) ASHAM, Sonawari, District Baramulla.
- 4) NINGLI ON WULAR, Sopore, District Baramulla.

The Assistant Executive Engineer , Data Collection Sub Division Srinagar should monitor the recording of rainfall data at all rainfall gauge stations besides gauge and flow in the river and its tributaries-regularly and shall make adequate arrangements in communicating speedy information to the Central Flood Control Room established for the purpose with upto date trends as regards intensity of rains in upper catchments, increasing/decreasing levels in River Jehlum and its tributaries and weather forecast to be obtained from Metrological Department and occurrence of cloud bursts etc so that adequate arrangements in combating the floods are made in advance in the areas. The Assistant Executive Engineer should keep close liaison with Metreology Department.

D- DUTIES TO BE PERFORMED:-**a) Central Flood Committee:-**

Joint Member Secretary Central Flood Committee shall get the flood duty declared through electronic and print media and shall make arrangements and get the central flood committee meeting convened. The Central Flood Committee shall immediately meet to take stock of situation with a review of the arrangements viz-a-viz store position of materials necessary for flood fighting, as soon as water level in River Jhelum at Sangam gauge touches the danger mark of 21feet. Besides Joint Member Secretary will establish contact with district co-ordination committee and ensure that flood fighting machinery is set into action and that central flood store starts round the clock functioning.

b) District Co-ordinations Committee.

The District Co-ordination committee through Member Secretary Flood Zonal Committee shall ensure that the flood fighting machinery has swung into action and that sector officers have reported for duties with establishment of H/Q's as per duty chart, contacts/ linkages of sector officers with District co-ordination committee and beat officers should be the prime objective so that the gap between the administration and field staff is bridged. The jurisdiction for the Distt. Co-ordination committee shall be the same as controlled by Zonal Committee having 6 sectors and 20 beats. Distt. Co-ordination Committee shall monitor the latest developments and necessary measures to be taken with speedy transmission of instructions to zonal committee and simultaneously keeping apprised the Central Flood Committee of the activities / situation on regular basis.

i) Administrative Wing:-

The Administrative Wing will provide relief and rescue facilities in respect of following:-

- 1) Collection of boats through District Development Commissioner, Srinagar and deployment in marooned areas.
- 2) Evacuation of population from danger zones and marooned areas to the safer places.
- 3) Arrangements of relief in the marooned areas and distribution among deserving people.
- 4) Providing of medical facilities through the staff of Health Department.
- 5) Sanitation of the affected areas through Srinagar Municipal Corporation.
- 6) Maintenance of Law and Order
- 7) Assistance to the Engineering Staff in procurement of labour wherever required.

ii) **Engineering Wing:-**

The Engineering Wing will work as per the following setup:-

c) **Zonal Committee District Srinagar:-**

Zonal Committee Srinagar, shall have jurisdiction comprising of River Jhelum, right bank from Sempora to Gundi Roshan and left bank from Sumerbugh to parimpora, Padshahi bagh Nallah, Nowgam bunds , Kut Khul, Sunri Khul, Gund Roshan Bunds, Kangan & Ganderbal areas . Zonal Committee shall work in shifts, day shift from 8 AM to 8 PM and night shift from 8 PM to 8 AM. Zonal Committee shall monitor the working of various sector officers / beat officers detailed for duty in the jurisdiction. Zonal Committee shall have 6 sector officers for the entire jurisdiction of District Srinagar. Necessary feed back from sector officers with upto date instructions in return on regular basis should be ensured by devising a mechanism linking the sector officers with zonal committee.

d) **Sector Officers:-**

After establishing the H/Q's (as per chart) with staff permanently deputed at the H/Q's to ensure that all beat officers have reported alongwith the staff, the sector officers have a pivotal role in establishing the contact system, ensuring that store materials / articles are arranged and delivered and in getting feed back from respective beats and communicating of the ongoing activities to District Co-ordination committee. The sector officers have a supervisory role in carrying out the relief and rescue operations smoothly and efficiently within the jurisdiction of a sector. The arrangement of men and machinery in carrying out the necessary relief and rescue operations has to be monitored by sector officers in consultation with District Co-ordination Committee. The camp clerk and two orderlies of the concerned Executive Engineer will be on duty with the officer in charge of sector and shall assist them in keeping records of the relief and rescue operations carried out in their respective sectors. Sector officers have to report for flood duty along with vehicle.

e) **Beat Officers:-**

The beat officers have to report to duty along with their entire staff, Technical & Administrative (Minimum three Junior Engineers, SDC & Orderly) and establish a unit at H/Q's. The beat officers shall issue a roaster shift wise at their own level so that the vigil is monitored in entire jurisdiction within the beat and no area in the jurisdiction remains unattended. The beat officers shall ensure the carrying out of Flood Protection Measures with the active participation of the public of the area or otherwise in consultation with sector officers as deemed proper as per the prevailing conditions.

However upto date information should be fed to sector officers for onward transmission to higher authorities. Under the emergent condition beat officers shall make every arrangement for carrying out the protection, rescue operations and other measures in consultation with sector officers. The beat officers shall ensure the lifting of flood stores and other articles well in time so that no difficulty is faced under emergent conditions. The beat officers shall gear up the field staff for speedy operations of every sort and upto date requirement and feed back information on hourly basis communicated to sector officers for onward transmission. The beat officers shall submit the detailed accounts to sector officers and obtain utilization certificate of the consumed material and the material returned to stores after flood duty is called off.

Once the Flood Alarm is sounded the beat officers along with staff shall report in the respective beats and shall ensure:-

- 1) Closing of gates and sluices on nallahs and rivers through the already deputed staff for such installations by the concerned departments.
- 2) Collection of flood stores and T& P from the Central Flood Stores in consultation with sector officers against proper indent who shall make adequate arrangements as regards transportation of materials.
- 3) Regular patrolling of River/Nallah embankments and tributaries within the assigned jurisdiction.
- 4) Clearance of chocked drains/culverts through concerned departments at a short notice. Strengthening of weak spots detected anywhere.
- 5) Closure of breaches immediately.
- 6) Preparation of contingency plans/suggestions in advance and forwarded to District Co-ordination Committee through concerned sector officer so that timely action is taken after ensuring adequate arrangements in this regard.
- 7) Keeping the locals aware of the trends of water levels and creation of awareness in light of the updated weather forecast /upper catchment rainfall trends so that public is ready to fight any eventuality.
- 8) Discouraging of rumours which generally create panic amongst the masses (local public address system can be availed in this regard).
- 9) Hourly recording of the gauge and discharge and supplying the same to concerned quarters.
- 10) Assessment of damages of public utility services roughly and transmitting the same to concerned.
- 11) A complete liaison and understanding between the various wings of flood fighting machinery for ensuring relief and rescue measures in an efficient way.
- 12) Recording of H.F.L. on permanent objects in the jurisdiction assigned.
- 14) The officers/ officials detailed for flood duty will not leave until they hand over their charge to their successors as per duty roster. In case their reliever comes late they should lodge a complaint with Member Secretary Central Flood Committee i.e Chief Engineer Kmr. I & FC Deptt, through District Co-ordination Committee.
- 15) After the flood duty is called off officials shall return the unused stores/ articles to the Central Flood Stores and get a certificate of the utilization / returned material from sector officers.

- 16) Any sort of special requirement for efficient combating of flood disaster shall be brought to the notice of District co-ordination committee through concerned sector officers so that arrangements are made well in time.

E- AFTER FLOOD DUTIES:-

i) Administrative Wing :-

The administrative wing will send their report in respect of the following to the Divisional Commissioner, Kashmir for onward transmission to the Government:-

- 1) Return of boats to concerned quarters.
- 2) Submission of reports on account of distribution of relief i.e rations , clothing etc among the people of submerged areas.
- 3) Preparation and submission of accounts in connection with medical supplies provided to the population in marooned areas.
- 4) Submit any other information which they deem proper.

ii) Engineering Wing :-

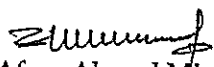
Each sector officer will send a detailed report of his sector to Member Secretary Flood Zonal Committee who will forward the same after verification to Secretary District Co-ordination Committee. The District Co-ordination Committee will consolidate the report of the district and forward the detailed report/note with complete descriptions to Chief Engineer Irrigation & Flood Control Deptt, Srinagar within a week's time after the flood duty is called off.

Sector officers shall ensure the return of unused articles/stores to the Zonal Head Quarters immediately and consumption with utmost economy and accounts should be submitted.

F- IMPORTANT NOTES.

- 1) In case of transfer of any officer, the incoming officer should automatically treat himself to have been detailed for flood duty.
- 2) The Assistant Executive Engineer detailed for duties in the beats should have their entire field staff, SDC and orderly along with them in the beat jurisdiction and separate daily rosters be issued by the concerned beat officer under an intimation to sector officer concerned.
- 3) The Assistant Executive Engineer Data Collection Sub Division Srinagar, will alert the Executive Engineer Irri. & Flood Control Division, Srinagar, as soon as Sangam gauge nears 17 ft
- 4) The Assistant Executive Engineer, Irri. & Flood Control Sub- Division, Sonwar and his entire technical and other staff shall report to Executive Engineer, Irri. & Flood Control Division, Srinagar, when the gauge starts rising above 17 ft at Sangam or 14 ft at Munshi Bagh, which ever is earlier. They will be on round the clock duty in the Flood Control Room, Srinagar.
- 5) Assistant Executive Engineer in charge stores and store keeper in charge flood stores, Gowkadal, Srinagar shall remain available round the clock during flood duty.
- 6) The Chief Engineer, Civil Investigation Department P.D.C is requested to keep 8 No Assistant Ex. Engineers and 12 No Junior Engineers as reserve in central flood control room as and when flood duty alarm is sounded, four No. AEE's and 6 No. JE's during day shift and similar No's for night shift.
- 7) The Chief Engineer UEED is requested to depute technical representatives of the department for attending Flood Control Room so that feed back pertaining to drainage problem could be managed through these representatives from the UEED field staff once the flood duty is declared, in Srinagar city.

- 8) Managing Director S.R.T.C is requested to depute twenty trucks immediately once the flood duty is declared and the trucks with tank filled full shall report to central flood stores, Gowkadal for further duties.
- 9) Director State Motor Garages is requested to depute 4 No. LM vehicles to Flood Control Room (PCR) Srinagar.
- 10) Bharat Sanchar Nigam Ltd. is requested to depute two officials of the rank of JE's to Flood Control Room Srinagar for ensuring uninterrupted communication by gearing up the concerned field staff once the flood duty is declared.
- 11) D.I.G Police Telecommunication is requested for issuing necessary instructions to concerned for equipping the vehicles of:-
 - a) Member Secretary (Central Flood Committee).
 - b) Joint Member Secretary (Central Flood Committee).
 - c) Member Secretary (Flood Zonal Committee) Srinagar with wireless sets once the flood duty is declared so that flood combating operations are carried out speedily and effectively. Also to install wireless sets at Sangam, Ram Munshi Bagh, & Asham.
- 12) S.S.P Traffic, Srinagar, is requested for issuing instructions to concerned for allowing trucks, tippers etc detailed for flood duty to ply uninterruptedly round the clock.
- 13) All the concerned officers shall report for duties along with the vehicles. In case of break down or other problems they shall make alternative arrangements at their own level.
- 14) Executive Engineer Irri. & Flood Control Divn. Srinagar will post the Ministerial Staff viz Clerks, Typists with Typewriters, Orderlies in Shifts at Flood Control Room immediately once alarm is sounded.
- 15) The dates for conducting of flood rehearsal shall be communicated separately by Member Secretary, Flood Zonal Committee Srinagar.


 (Er. Afroz Ahmad Mir)
 Member Secretary.
 Flood Zonal Committee Srinagar
 (Executive Engineer),
 (Irri. & Flood Control Division Srinagar)

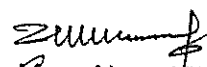
No:- 49-112

Dated:- 05-04-2014

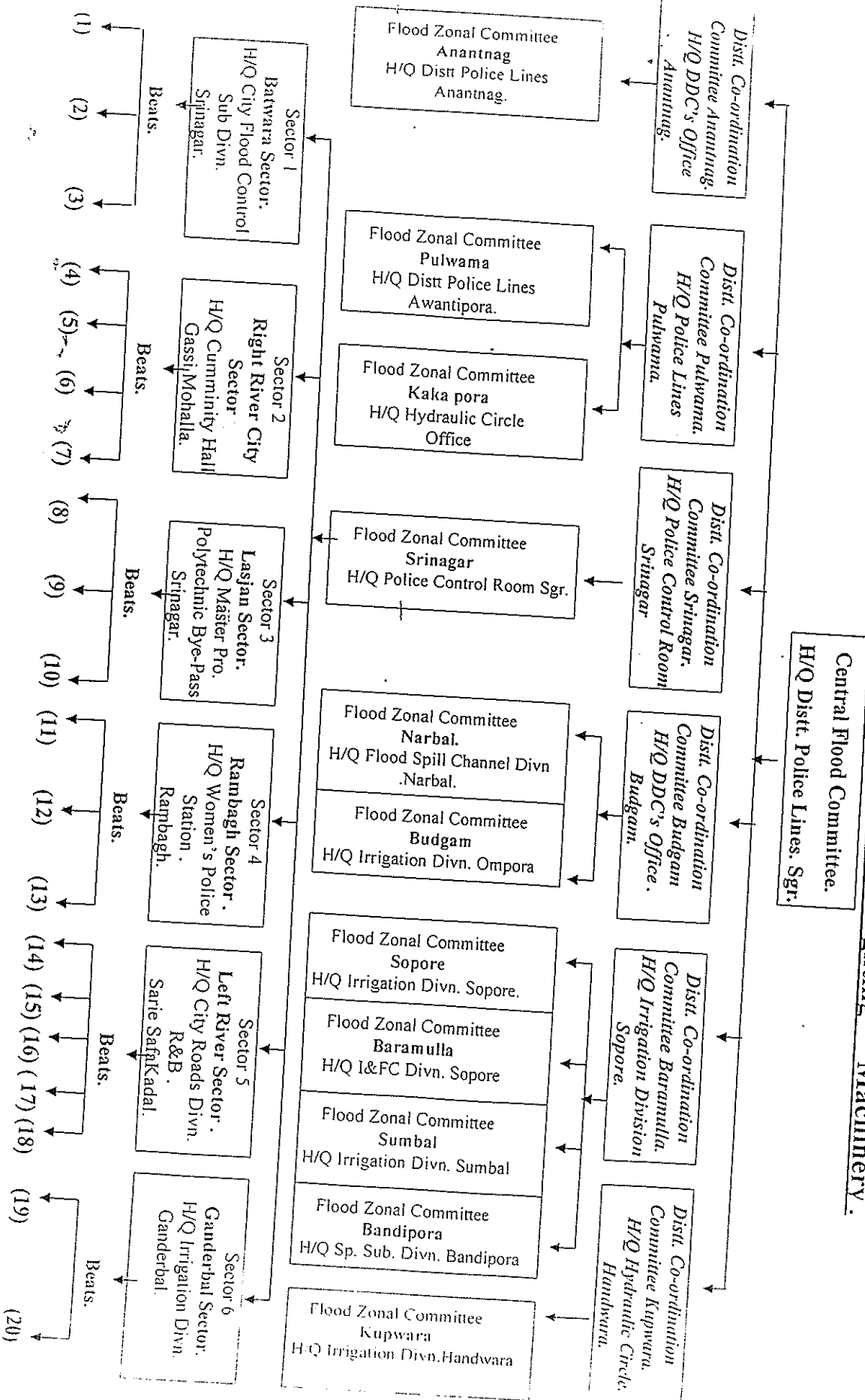
Copy to the:-

1. Principal Secretary to Govt. of J&K, PHE/ I&FC Deptts
2. Divisional Commissioner, Srinagar.
3. Sub-Area Commandant G/O 56. A.P.O
4. Chief Engineer, Kmr. Irri & FC Deptt. Srinagar.
5. Chief Engineer, Beacon Project Srinagar.
6. Chief Engineer, M.E.S Srinagar.
7. Chief Engineer, J&K UEED Srinagar.
8. Chief Engineer, Civil Investigation (PDC) Srinagar.
9. Chief Engineer, P.W. D (R&B) Srinagar.
10. Chief Engineer, PHE Deptt. Srinagar.
11. Chief Engineer, Electric Maintenance & RE Deptt. Srinagar.
12. Commissioner Srinagar Municipal Corporation Srinagar.
13. Vice Chairman Srinagar Development Authority Srinagar.
14. Executive Officer Cantonment Board, Srinagar.
15. General Manager, Bharat Sanchar Nigam Ltd. Srinagar.
16. Director Health Services Kashmir, Srinagar.
17. Director Public Distribution & Consumers Affairs Kashmir, Srinagar.

18. District Development Commissioner, Srinagar.
19. District Development Commissioner, Budgam.
20. Director, Designs Inspection & Quality Control Srinagar.
21. Director State Motor Garages Srinagar.
22. Managing Director R.T.C Srinagar.
23. Deputy Inspector General of Police (Administration Srinagar)
24. Deputy Inspector General of Police (Telecommunication Srinagar)
25. Director IM Department Srinagar.
26. Superintending Engineer , Hydraulic Circle Srinagar / *Budgam*
27. Superintending Engineer , Mech. Irri & FC Circle Srinagar
28. Superintending Engineer , UEED Circle, Ist. Srinagar
29. Superintending Engineer , UEED Circle, IInd. Srinagar
30. Superintending Engineer , R&B Circle, Srinagar
31. Superintending Engineer , (R&B) Circular Roads Srinagar.
32. Deputy Registrar Co-operative Srinagar.
33. Sr. Superintendent Police Srinagar.
34. Sr. Superintendent of Police Traffic Srinagar
35. Director Tourism Srinagar.
36. Deputy Director Health Service Srinagar
37. Deputy Director R.T.C Srinagar.
38. Deputy Director State Motor Garages Srinagar.
39. Joint Director Public Distribution & Consumers Affairs Srinagar.
40. Deputy Director Tourism Srinagar.
41. Divisional Officer Telephone BSNL Srinagar.
42. Tech. Officer with Chief Engineer Irri & FC Deptt Srinagar.
43. Officers on Special Duty with Chief Engineer, Irri & FC Srinagar.
- 44-46. Deputy General Manager Unit Ist / IInd / and VIth JKPCC.
47. Executive Engineer, Project Circle , No: I R&B Srinagar.
48. Deputy General Manager Unit Ist. Housing Board Barbarshah Srinagar.
49. Deputy General Manager Unit IInd Housing Board Chanpora Srinagar.
- 50-51 Executive Engineer RRCR / LRRCR Division Srinagar.
52. Executive Engineer, Truck Terminal Division Srinagar.
53. Joint Commissioner Srinagar Municipal Corporation Srinagar.
- 54-56 Executive Engineer Const. Division Ist / IInd & IIIrd (R&B) Srinagar.
- 57 Executive Engineer City Roads, Division Srinagar.
- 58 Executive Engineer, Irrigation & Flood Control Division Ganderbal.
59. Executive Engineer PMGSY Srinagar/Ganderbal.
60. Executive Engineer Srinagar Development Authority, Srinagar.
61. Principal Master Pro Polytechnic By pass Srinagar
----- for information.
62. Spl. Assistant to Hon'ble Minister for I & FC/PHE for information of Hon'ble Minister.
63. Pvt. Secretary to Minister of State for PHE/ I&FC for information of Hon'ble Minister of State.
64. Assistant Director Design Inspection & Quality Control Srinagar.
65. Station House Officer, Women's Police Station, Rambagh Srinagar.
66. T.O with Superintending Engineer Hydraulic Circle Srinagar.
- 67-69 A.E.E Irri. & Flood Control Sub: Division Sonwar/Iddgah/Harwan.
70. Assistant Executive Engineer, Data collection Sub Division Srinagar.
- 71-72 Assistant Ex. Engineer Incharge Stores / Storekeeper, F.C Divn. Srinagar.
-----for information
73. All Beat Officers (AEE Sub Divn _____ Beat No: _____) for information.


 (Er. Aroz Ahmad Mir)
 Member Secretary
 F.C. Srinagar.

Graphics Showing Set-up of Flood Fighting Machinery.



FLOOD DUTY CHART 2014-15
VERY IMPORTANT NOTES


Alert and Flood Declaration Gauges:-

<u>Gauge Site</u>	<u>Guage for Alert</u>	<u>Guage for Flood Declaration.</u>
Sangam (Anantnag)	18 ft	21 ft
Ram Munshibagh Srinagar	16 ft	18 ft
Asham (Sonwari)	--	14 ft

ONCE FLOOD DUTY IS DECLARED:-

- **Central Flood Committee Kashmir Division:-** Page 14 & 13
Chairman (Hon'ble Minister for PHE/ Irrigation & Flood Control), Vice Chairman (Divisional Commissioner Kashmir) and members of the committee have the flood control Room at Police Control Room (PCR) Srinagar.
- **Flood Co-ordination Committee District Srinagar:-** Page 1,4 & 14
Convener (Chief Engineer CID, PDC) & joint convener (District Development Commissioner Srinagar) and the members of Committee have Flood Control Room at P C R Srinagar.
- **Zonal Flood Committee District Srinagar:-** Page 2, 5 & 15
The Zonal Flood Committee has Flood Control Room at P C R Srinagar.
- **Central Stores Flood Committee:-** Page 21
The Central Stores Flood Committee has the Head Quarter at Flood Stores Red Cross Road Gow kadal Srinagar.
- **Administrative Wing (District Development Commissioner Srinagar):-** Page 2, 4 & 7
The Administration shall have to arrange Boats and labour in the affected areas and to take rescue, relief measures, medical facilities and sanitation etc
- **Power Development Corporation:-** Page 7 & 14
Chief Engineer, Civil investigation Department, Power Development Corporation is requested to keep 8 No. Assistant Ex. Engineers and 12 No. Junior Engineers as reserve in Central Flood Control Room at P. C. R. Srinagar (4 AEE's and 6 JE's for each shift).
- **Urban Environmental Engineering Department :-** Page 7
Chief Engineer Urban Environmental Engineering Department is requested to depute the technical representative of his Department for attending Flood Control Room at PCR Srinagar regularly during Flood days.
- **Road Transport Corporation:-** Page 8,13 & 14
Managing Director Road Transport Corporation is requested to depute twenty trucks (Tanks filled full) immediately for the flood duty and be instructed to report to Flood Stores Red Cross Road Gow Kadal Srinagar.
- **Bharat Sanchar Nigam Ltd.:-** Page 8, 13 & 14
General Manager BSNL Srinagar is requested to depute 2 officials of rank of Junior Engineer to Flood Control Room at PCR for ensuring uninterrupted communication.

- **State Motor Garages:-** Page 8 & 14
Director State Motor Garages is requested to depute 4 No. light Motor Vehicles (Tanks filled full) immediately to Flood Control Room at PCR Srinagar.
- **Police Telecommunication:-** Page 8
The Dy. Inspector General of Police (Telecommunication) is requested to equip the Gauge site of Sangam (Anantnag) , Munshi Bagh (Srinagar) and Asham (Sonawari, Baramulla) and the vehicles of the Member Secretary, & Joint Member Secretary (Central Flood Committee) and the vehicle of Member Secretary (Flood Zonal Committee Srinagar) with wireless Sets.
- **Data Collection Sub Division:-** Page 3, 7 &15
The Assistant Executive Engineer Data Collection Sub Division Srinagar will alert Executive Engineer Irri. & Flood Control Division Srinagar at once when gauge at Sangam is near 17ft.
- **Traffic Police:-** Page 8
The Sr. Superintendent of Police (TRAFFIC) is requested to allow trucks, tippers etc detailed for flood duty to ply uninterruptedly round the clock.
- **Sector Officers:-** Page 2, 5&16
All Sector Officers shall report for flood duty alongwith their Camp clerk, two orderlies and departmental vehicle (tank filled full). This shall continue till Flood Duty is called off. They should contact their Beat Officers immediately on receipt of this Flood Duty Chart and should conduct thorough inspection of their respective areas to acquaint themselves with the area etc.
- **Beat Officers :-** Page 2, 5&19
The Beat Officers shall report to duty along with their entire technical & administrative Staff (Minimum 3 JE's , Sub divisional clerk & orderly) and should contact his sector officer immediately. Also on receipt of this duty chart he along with staff should inspect his beat to acquaint himself with the area, and should submit his written report to the concerned Sector Officer.
- **Sector Head Quarters :-** Page 16
- | Sector NO: | Name of the Sector | Head Quarter |
|------------|--------------------|--|
| 1 | Batwara | Irri. & Flood Control Sub Divn. Sonawar |
| 2 | Right River City | Community Hall Gassi Mohalla Park, Cement Bridge |
| 3 | Lasjan | Master Pro Polytechnic College ByePass |
| 4 | Rambagh | Women's Police Station , Rambagh Bridge. |
| 5 | Left River City | City Roads Divn.(R&B) Sari Safakadal. |
| 6 | Ganderbal | Irrigation Division Ganderbal |

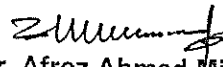

 (Er. Afroz Ahmad Mir)
 Member Secretary.
 Flood Zonal Committee Srinagar.
 (Executive Engineer)
 (Irri. & Flood Control Division Srinagar).

Central Flood Committee Kashmir Division

Head Quarter: - Police Control Room Srinagar.

<u>S.No</u>	<u>Name of Officer with Designation.</u>	<u>Assignment</u>
<u>1.</u>	Hon'ble Minister for PHE / Irrigation & Flood Control, J and K	Chairman
<u>2.</u>	Divisional Commissioner, Kashmir .	Vice Chairman
<u>3.</u>	Chief Engineer Irrigation & Flood Control Deptt. Srinagar.	Member Secretary.
<u>4.</u>	Chief Engineer Urban Environmental Engineering Department Srinagar	Member
<u>5.</u>	Chief Engineer M.E.S Srinagar Zone(B.B Cantt)	--do--
<u>6.</u>	Chief Engineer Beacon Projects.	--do--
<u>7.</u>	Chief Engineer Public Works (R&B) Department Kashmir.	--do--
<u>8.</u>	Chief Engineer, Electric Maintenance & R.E Deptt. Kashmir.	--do--
<u>9.</u>	Chief Engineer Public Health Engineering Deptt Kashmir.	--do--
<u>10.</u>	Chief Engineer Civil Investigation and Design PDC Srinagar.	--do--
<u>11.</u>	Deputy Inspector General of Police (Administration) Srinagar.	--do--
<u>12.</u>	Sub. Area Commandant Army BB Cant. Srinagar.	--do--
<u>13.</u>	General Manager Bharat Sanchar Nigam Ltd.	--do--
<u>14.</u>	Director Health Service Srinagar Kashmir.	--do--
<u>15.</u>	Director Public Distribution & Consumers Affairs Kashmir, Srinagar.	--do--
<u>16.</u>	Director Tourism Deptt. Srinagar.	--do--
<u>17.</u>	Managing Director Road Transport Corporation Srinagar.	--do--
<u>18.</u>	Director Indian Metrology Department.	--do--
<u>19.</u>	Commissioner Municipal Corporation Srinagar	--do--
<u>20.</u>	Vice Chairman Development Authority Srinagar.	--do--
<u>21.</u>	Superintending Engineer Hydraulic Circle Srinagar.	Joint Secretary.
<u>22.</u>	Executive Officer Cant. Area Badamibagh.	Member.


/


 ((Er. Afroz Ahmad Mir)
 Member Secretary
 Z.P.C Srinagar.

FLOOD CO-ORDINATION COMMITTEE OF DISTRICT SRINAGAR.

Head Quarter :- Police Control Room Srinagar.

<u>S.No</u>	<u>Name of Officer with Designation.</u>	<u>Assignment</u>
1.	Chief Engineer, Civil Investigation and Design, PDC, Srinagar	Convenor.
2.	District Development Commissioner, Srinagar.	Joint Convenor.
3.	Superintending Engineer, Hydraulic Circle, Srinagar	Joint Secretary.
4.	Superintending Engineer, Mech. Irrigation Circle, Srinagar.	Member.
5.	Superintending Engineer, R& B Circle, District Srinagar.	--do--
6.	Deputy General Manager, JKPCC, unit II.	--do--
7.	Sr. Superintending of Police, Srinagar.	--do--
8.	Deputy Director, Health (Head Qtr.), Srinagar.	--do--
9.	Deputy Director, Road Transport Corporation (Planning), Srinagar.	--do--
10.	Deputy Director, State Motor Garage, Srinagar.	--do--
11.	Deputy Director, Public Distr.& Consumer Affairs, (Administration) Sgr.	--do--
12.	Deputy Registrar, Co- operatives, Srinagar.	--do--
13.	Deputy Director, Tourism (Kashmir) , Srinagar.	--do--
14.	Divisional Engineer, Bharat Sanchar Nigam Ltd., Srinagar.	--do--
15.	Executive Engineer, Irrigation & Flood Control Division, Srinagar.	Joint Member Secretary.


 (Er. Afroz Ahmad Mir)
 Member Secretary
 Z.F.C. Srinagar.

ZONAL FLOOD COMMITTEE SRINAGAR.

Head Quarter :- Police Control Room Srinagar.

JURISDICTION:-

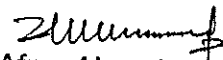
- 1) Right Protection bund of River Jehlum from Sempora to Dubji Ghat Gowkadal Srinagar incl. Chunti Khul.
- 2) Right Protection bund of River Jehlum from Dubji Ghat Gowkadal to Gundi Roshan incl. Gundi Roshan Saidpora bunds.
- 3) Left Protection bund of River Jehlum from Sempora upto off take of, Flood Spill Channel Padshahi bagh Nowgam bunds and left bank of FS Channel upto Rambagh.
- 4) Left Protection bund of River Jehlum from off take of spill channel to Divisional Commr. Office (Off take Kut Khul) and Right protection bund of FS Channel from off take upto Parimpora.
- 5) Left Protection bund of River Jehlum from Divisional Commr. Office (Off take Kut Khul) upto Chattabal incl. Kut Khul, Sunri Khul & Doodganga Nallah.
- 6) Bunds around Sherpathri from Dodherhama Tulmullah and Athkura and other Flood embankment in the area - Sindh Nallah and Dachigam Nallah. Flood Protection embankment bunds in Kangan and adjacent areas incl. Kangan Town.

Day Shift.
8AM to 8PM.

1. Executive Engineer,
Irri. & Flood Control Division Srinagar.
(Member Secretary)
2. Executive Engineer,
PMGSY Srinagar/Ganderbal.
(Member)
3. Dy. General Manager,
Housing Board unit I Srinagar.(Barbarshah).
(Member)
4. Executive Engineer,
Truck Terminal Divn. (R&B) Srinagar.
(Member)
5. Chief Accounts Officer,
Kmr. Irri. & Flood Control Deptt. Srinagar.
(Member)
6. Asstt. Ex. Engineer ,
Technical Officer with SE Hydraulic Circle Sgr
(Member)

Night Shift.
8Pm to 8 AM

1. Executive Engineer
Srinagar Development Authority
(Member)
2. Dy. General Manager,
Housing Board unit II Srinagar. (Channpora)
(Member)
3. Assistant Executive Engineer ,
Data Collection Sub Division Srinagar.
(Joint Member Secretary)
4. Assistant Executive Engineer,
Irri. & Flood Control Sub Division Sonwar.
(Member)
5. Assistant Accounts Officer,
Kmr. Irri. & Flood Control Deptt. Srinagar.
(Member)
6. Assistant Director
Design, Inspection & Quality Control.
(Member)


(Er. Afroz Ahmad Mir)
Member Secretary
Z.F.C. Srinagar.

IMPORTANT TELEPHONE NO
ZONAL FLOOD COMMITTEE SRINAGAR.

Day shift

S.No	Name of the officers	Office	Mobile.
1.	Executive Engineer, Irri.& Flood Control Division Srinagar. (Member Secretary)	0194-2470119	9469516234
2.	Executive Engineer, PMGSY Srinagar/Ganderbal. (Member)	--	9419015305
3.	Dy. General Manager, Housing Board unit I Srinagar. (Barbarshah). (Member)	0194-2476895	9419001382
4.	Executive Engineer, Truck Terminal Divn. (R&B) Srinagar. (Member)	0194-2495486	9419604746
5.	Chief Accounts Officer, Direction office Srinagar. (Member)	0194-2311084	9419400110
6.	Asstt. Ex. Engineer, Technical Officer with SE Hydraulic Circle Sgr. (Member)	0194-2311831	9906608553


P/17

**IMPORTANT TELEPHONE NO
ZONAL FLOOD COMMITTEE SRINAGAR.**

Night shift.

<u>S.No</u>	<u>Name of the officers</u>	<u>Office</u>	<u>Mobile.</u>
1.	Executive Engineer, Srinagar Development Authority. (Member)	0194-2493199	9419095058
2.	Dy. General Manager, Housing Board unit II Srinagar.(Bemina). (Member)	0194-2435462	9419000109.
3.	AEE Irri. & Flood Control, Sub: Division Sonwar. (Member)	0194-2435025	9906703759
4.	Assistant Executive Engineer Data Collection Sub Division Srinagar. (Joint Member Secretary)		9596061406
5.	Deputy Director Design, Inspection & Quality Control. (Member)	0194-2310452	9796119771
6.	Assistant Accounts Officer, Direction Office, Srinagar. (Member)	0194-2311084	9858368762


/


(Er. Afroz Ahmad Mir)
Member Secretary
Z.F.C. Srinagar.

DUTY ROSTER OF SECTOR OFFICERS OF
(FLOOD ZONAL COMMITTEE SRINAGAR).

Sector No	Name of Sector	Head Quarter.	Jurisdiction of sector	Day shift 8 AM To 8 PM	Night Shift 8 PM To 8 AM.
1	2	3	4	5	6
No:1	Batwara Sector. Beat No: 1,2 & 3	Irri. & Flood Control Sub- Divn. Sonawar	RP bund of R/J from Sempora to Dhubji Ghat Gow Kadal incl. Tsunti Khul.	Ex. Engineer (R& B) Const. Divn. No II.	Ex. Engineer Project Circle Divn. I.
No: 2	Right River (city sector). Beat No: 4, 5, 6 & 7	Community Hall Gassi Mohalla Park near cement bridge.	R.P bund of R/J from Dubji Ghat Gowkadal to Kreshbal including Gundi Roshan Saidpora bunds.	Ex. Engineer City Road (R&B) Divn. Saffakadal.	Dy. General Manager Unit I JKPCC Haftchinar .
No:3	Lasjan Sector Beat No: 8, 9,10	Master pro- Polytechnic college bye pass	L.P bund of R/J from Summerbugh upto off take of spill channel incl. both bund of Padshashi bagh nallah with all marginal bunds, Nowgam area bund, sluices and gates and L.P bund of F.S. channel upto Rambagh bridge.	Ex. Engineer (R&B) Const. Divn. I	Ex. Engineer Right River Circular Road Divn. Srinagar.
No: 4	Ram Bagh Sector Beat No: 11,12&13	Women's Police Station Rambagh.	L.P bund of River Jhelum from off take of spill channel to Amira Kadal upto (off take of Kut Khul) and right bund of F.S channel from off take upto Parimpor.	Dy. General Manager Unit VI JKPCC Bhagat Barzulla .	Dy. General Manager Unit II JKPCC HaftChinar .
No:5	Left River city sector. Beat No : 14,15,16,17&18,	City Road Division (R&B) Sarai Saffakadal.	L.P bund of R/J from Amira Kadal to Parimpore incl. both banks to kut khul and sunri khul and doodhganga nallah from silk factory to chattabal incl. all sluices and gates in the area.	Ex. Engineer Municipal corporation Srinagar.	Ex. Engineer Left River Circular Road Divn. Srinagar.
No:6	Ganderbal Sector. Beat No: 19 & 20	Irrigation & Flood Control Sub Division Ganderbal.	Bunds around sherpathri from Dodherhama , Tullamullah and Athkura and other flood embankments in the area. Sindh Nallah and embankments in Kangan and Adjacent area incl. Kangan Town	Ex. Engineer, Irrigation & Flood Control Division Ganderbal.	Ex. Engineer (R& B) Const. Division No: III


1


 (Er. Afroz Ahmad Mir)
 Member Secretary
 F.C. Srinagar.

Duty Roster of Beat Officers (Flood Zonal Committee, Srinagar).

Beat No	Head Quarter.	Jurisdiction of Beat.	Day Shift. 8 AM to 8PM.	Night Shift. 8 PM to 8 Am.	
1.	Batwara Sector	Tent Near Habba Khatoon Memorial.	R.P bund of R/J from Sempora to Panthchowk.	AEE Boulward Sub Divn. of (R&B) Const. Divn. II along with his entire staff.	AEE Oncology block SMHS Hospital. JKPCC unit 2 nd along with entire staff.
2.		Tent at Batwara near M.E.S Lift Station.	R.P bund of R/J from Panthchowk to Munshi-bagh Gauge.	AEE Left city Sub Divn. of (R&B) Const. Divn. II along with his entire staff.	AEE Dalgate Bridge J & K PCC unit 2 nd along with his entire staff.
3.		Site Office Estate Department Partap-park.	R.P bund of R/J from Munshi-bagh Gauge to Dhobji Ghat Gowkadal and both banks of Tsunti khul..	AEE.N.H way Sub-Divn. of (R&B) Const. Divn. II along with his entire staff.	Manager/AEE Baliharan Bridge JKPCC unit 1 st along with his entire staff.
4.	Right River City Sector	Govt. boys high school Rangtheng.	RP bund of R/J from Dhobji Ghat Gowkadal to Chattabal Weir.	AEE (R&B) Sub Divn, City Roads Huzari Bagh along with his entire staff.	AEE JKPCC unit 6 th Haji House Bemina along with his entire staff
5.		Govt. boys high school Palapora.	RP bund of R/J from Chattabal Weir to Kreshbal.	AEE (R&B) city Roads Sub-Divn. Batamaloo along with his entire staff.	Manager/AEE JKPCC unit 1 st Pampore unit 1 st along with his entire staff
6.		Govt. boys Middle school Takenwaripora.	RP bund of R/J from Kreshbal to Gundi Roshan	AEE(R&B) Sub Divn of City Roads (R&B) Divn, Rainawari , along with his entire staff.	AEE Development Authority Srinagar along with his entire staff
7.		High School Sangam.	Gundi Roshan Shadipora bunds.	AEE Kashmir Civil Const. wing Srinagar along with his entire staff.	AEE Development authority Srinagar with his entire staff
8.	Lasjan Sector	Zonipora Middle School	L/P bund of R/J from Summerbugh to Lasjan Bye -pass Bridge.	Magray AEE H/ Q Sub: Divn of (R&B) Const. Divn. PC 1 st along with his entire staff.	AEE (R&B) sub: Divn. of Truck Terminal Panthachowk along with his entire staff.
9.		Jamadar Shed Padshahi bagh .	LP bund of R/J from Bye-Pass Bridge to Confluence of R/J with Padshahi Bagh Nallah incl. R/Bund of Padshahi bagh nallah with all morginal bunds.	AEE Hospital sub Divn. of (R&B) const Divn.I along with his entire staff.	AEE Sub Div. II S & D Divn. Srinagar (UEED) along with his entire staff.
10.		Primary school Charlipora.	L.P bund of Padshahi bagh nallah upto off take of FS channel incl. Nowgam bunds and L.P bund FS Channel upto Rambagh.	AEE Development Authority, Srinagar along with his entire staff.	AEE Development Authority Srinagar along with his entire staff.

11.	Rambagh Sector.	Women's Police Post Rambagh.	RP bund of FS Channel from off take to Bye-pass bridge Tengpora.	AEE (R&B) PC Ist Sub Divn. By pass along with his entire staff.	AEE Development authority Srinagar Sub-Div III. along with his entire staff.
12		Municipal cattle pond Maharjapora near Bye-pass.	RP bund of FS Channel from Tengpora Bye Pass Bridge to Parimpora.	AEE Civil investigation and design wing Srinagar along with his entire staff	AEE Civil investigation Div. Srinagar along with his entire staff.
13.		Engineering Complex Rajbagh.	LP bund of R/J from off take point of FS Channel to Divn. Commr. Office (Off take of Kut khul)	AEE JKPC unit 3 rd high court complex Bemina along with his entire staff	AEE JKPC unit III public service commission complex solina Srinagar along with his entire staff.
14.	Left River City Sector	Public School Nawabazar.	Both banks of Kut khul from Tankipora to Shah kadal.	AEE sub Divn. I (Brain) Municipal Corporation Srinagar along with his entire staff.	AEE (R &B) Rt. River circle road Divn. Sub-Divn. Barbarshah along with his entire staff.
15.		Govt. Girls High School Ashai-Kocha Fetha Kadal.	LP bund of R/J from Div. Commr. Office (off take of kut khul) to Chattabal weir.	AEE sub Divn.II (Safakadal) Municipal Corporation 2 nd Srinagar along with his entire staff.	AEE (R&B) River Circular Road Divn. Sub Division Shahi Hamdan along with his entire staff.
16.		R& B Hospital Sub Divn.	Both banks of Sunri khul from Syed Mansoor Bridge to Chattabal.	AEE Sub. Divn. III (Nowpora) Municipal Corporation Srinagar along with his entire staff.	AEE (R&B) Rt. River Circle road sub. Divn. Hari Parbath along with his entire staff.
17		Tent near Zampkadal.	Doodhganga Nallah from Silk Factory to Chattabal incl. Zampkadal sluice.	AEE Sub. Divn. IV (Baghi Ali Mardan) Municipal Corporation Srinagar along with his entire staff.	AEE (R&B) Rt. River Circular Road sub. Divn. Idd Gah along with his entire staff.
18		Tent near Chattabal Weir.	LP bund of R/J from Chattabal weir to Parimpora incl. gates of weir / lock channel.	AEE Srinagar Development authority Sub Div.I along with his entire staff.	AEE Srinagar Development Authority Sub Div.II along with his entire staff.
19	Ganderbal Sector	Tullamullah Govt. school.	Bunds around Sherpathri from Dodherhama Tulamullah & Athkura and other flood embankments in the area Sindh Nallah and Dachigam Nallah.	AEE FC Sub. Divn. Ganderbal of I&FC Divn. Ganderbal along with his entire staff.	AEE Civil construction Division 1 st NGHEP Ganderbal along with his entire staff (civil investigation Department).
20		Irrigation Sub-Divn Kangan.	Flood Protection embankments/ bunds in Kangan and adjacent area incl. Kangan town.	AEE Irrigation Sub. Dvn. Kangan of Irrigation Divn. Ganderbal along with his entire staff.	AEE Civil const. Division 1 st NGHEP Ganderbal along with his entire staff.



 (Er. Afroz Ahmad Mir)
 Member Secretary
 Z.F.S. Srinagar.

CENTRAL STORES FLOOD COMMITTEE.

Head Quarter:- Flood Stores Red Cross Road ,Gowkadal, Srinagar.

Phone No: 9906100911, 9796101835

<u>S. No</u>	<u>Particular.</u>	<u>Shift.</u>	
		<u>DAY</u>	<u>NIGHT</u>
1.	Technical Officer With Chief Engineer, Irrigation & FC Deptt. Srinagar.	8 AM to 8 PM.	
2.	Technical Officer with Executive Engineer, Irri. & Flood Control Division, Srinagar.		8 PM to 8 AM.
3.	Assistant Executive Engineer / A.E Incharge Stores Irri. & Flood Control Division, Srinagar. 	Round the Clock 	
4.	Assistant Accounts Officer, Irri. & Flood Control Division, Srinagar.	8 AM to 8 PM.	
5.	Junior Assistant I/C Stock Irri. & Flood Control Division, Srinagar.		8 PM to 8 AM.
6)	Store Keeper I/C Central Flood Stores Gow Kadal.	Shall remain on duty round the clock for entire flood period along with his staff.	


 (Er. Afroz Ahmad Mir)
 Member Secretary
 Z.F.S. Srinagar.

**NORMS IN RESPECT OF STOCK LIMITS OF
EMPTY CEMENT BAGS DIFFERENT ZONES**

The detailed break up of existing norms fixed for the various flood zones of Kashmir Division given here under as approved in the Central Flood Committee meeting held on 11-07-96, minutes of which stand circulated by Joint Member Secretary Central Flood Committee Srinagar (Superintending Engineer Hydraulic Circle Srinagar's No 3323-53 dated:10-08-96) and minutes meeting held in the office chambers of Chief Engineer, Kashmir Irrigation & Flood Control Department Srinagar on 04/08/2008 at 3 P.M which stands circulated by the Chief Engineer Kashmir Irrigation & Flood Control Department Srinagar vide his No. PS/14181-99/08 dated 6/2/2008 where in three new zonal committees has been in-corporate in the list and final list of zonal committees along with stock limit is as under

S.No	Particulars	Stock limit
A	Central Flood Stores	6.00 Lakhs.
B 1.	Zonal Committee Srinagar.	1.10 Lakhs
2	Zonal Committee Budgam	0.40 Lakhs
3	Zonal Committee Anantnag.	0.50 Lakhs.
4	Zonal Committee Awantipora, Pulwama.	0.50 Lakhs
5	Zonal Committee Kakapora.	0.50 Lakhs
6	Zonal Committee Narbal.	0.60 Lakhs.
7	Zonal Committee Sumbal.	1.00 Lakhs
8-9	Zonal Committee Baramulla & Sopore	0.60 Lakhs.
10	Zonal Committee Handwara , Kupwara.	0.30 Lakhs.
11	Zonal Committee Bandipora.	0.20 Lakhs
12	Zonal Committee Kulgam	0.50 Lakhs.
13	Zonal Committee Shopian	0.20 Lakhs
14	Zonal Committee Ganderbal	0.20 Lakhs
	Total	12.60 Lakhs

Besides, trucks from Road Transport Corporation are required to be engaged during the floods.

(Er. Afroz Ahmad Mir)
Member Secretary
Z.F.C. Srinagar.

IMPORTANT TELEPHONE NO'S.

S.No	Name of the Officers	Office	Residence.	Mobile
1.	Hon'ble Minister PHE & I &FC	0194-2479038		
2.	Divisional Commissioner Kashmir.	0194-2455357 0194-484444		9419443144
3.	Member Secretary Central Flood Committee (Chief Engineer)	0194-2311085		9419007229
4.	Joint Member Secretary (Superintending Engineer)	0194-2311831		9419057199
5.	Member Secretary Zonal Flood Committee Srinagar. (Executive Engineer)	0194-2470119		9469516234
6.	Radio Kashmir Srinagar (Deputy Director General)	0194-2452019 0194-2452168	-	9419012183
7.	Doordarshah Srinagar. (Director)	2452018/ 2480690 Fax No:- 2455899		9419022188
	POLICE			
1.	D.I.G Police Administration	0194-2434200 0194-2455064	2310860	9419035033
2.	S.S.P Srinagar.	0194-2455047		9419199979
3.	S.P Telecommunication Srinagar.	0194-2452698		9419123439
4.	S.P Traffic Srinagar.	0194-2455179		9419166437
	DEPUTY COMMISIONERS			
1	Deputy Commissioner Srinagar.	0194-472580 0194-452182		9419000744
2	Addl. Deputy Commissioner Srinagar.	0194-2457312		9419057122
3	Deputy Commissioner, Ganderbal.	0194-2416141 0194-2416142		9419000227
4	Deputy Commissioner, Pulwama	01933-241243 01933-241306		9419088899
5	Deputy Commissioner, Baramulla	01952-234210 01952-234005		9419008004
6	Deputy Commissioner, Bandipora.	01957-226085 01957-220651		9419080111
7	Deputy Commissioner, Kupawara.	01955-252343 01955-253335		9419029533
8	Deputy Commissioner, Budgam.	01951-255203 / 03,04		9419180692
9.	Commissioner Municipal, Corporation, Srinagar.	0194-2470466 0194-2476931		9419000493 9419068392

	DIRECTORS	Office	Residence.	Mobile
1	Managing Director R.T.C	0194-2472389		9419107061
2	Director Health Services.	0194-2452052 0194-457313		9419008883
3	Director Public Distribution & Food & supply Consumer Affairs.	0194-2455019		9419041892
4	Director Information.	0194-2452230 0194-2459443		9419006330
5	Director State Motor Garages.	0194-2493309		
6	Dy. Director Health HQ.	0194-2454707 0194-2452052		
7	Dy. Director State Motor Garages.	0194-2493310		9419000778
	CHIEF ENGINEERS			
1	Chief Engineer ,Kmr. I & FC Dep't.	0194-2311085, 0194-2311834		9419007229
2	Chief Engineer, UEED .	0194-2479444		
3	Chief Engineer ,PWD (R&B) Kashmir.	0194-2311364 0194-2310499		9419005299
4	Chief Engineer , Electric (M & R) Kashmir	0194-2452001 0194-2477221		9419007058
5	Chief Engineer ,PHE Dep't. Kashmir.	0194-2311832/ 0194-2311835		9419009265
6	Chief Engineer, Civil Investigation, PDC Kashmir.	0194-2491363		
	SUPERINTENDING ENGINEERS			
1	Supdt.Engineer Hydraulic Circle Srinagar	0194-2311831		9419057199
2	Supdt. Engineer Hyd. Circle Kupwara	01955-252869		9419140783
3	Supdt Engineer R&B Circle Srinagar	2310482		9419184188
4	Supdt Engineer Hyd. Circle Pulwama	951933-260250		9419075881
5	Supdt Engineer Hydraulic Circle Sopore	951954-222283		9419132818
6	Supdt Engineer Mech. Irrigation Srinagar	2310590		9419195958
7	Supdt Engineer Hyd. Circle Anantnag.	951932-224503		9596753029
	SUPERINTENDENTS OF POLICE			
1	Superintendent of Police, Anantnag.	951932-222836		9419033207
2	Superintendent of Police, Pulwama.	951933-241237		9419902100
3	Superintendent of Police, Baramulla	951954-243217		9419049929
4	Superintendent of Police, Kupwara.	951955-252250		9419976161
5	Superintendent of Police, Budgam.	951951-255240		9419019999
6	Superintendent of Police, Srinagar. (PCR)	0194-2452092		9596222550
7	Superintendent of Police, Srinagar. (South)	0194-2466211		9419092218
8	Superintendent of Police, Srinagar. (North)	0194-2453214		9419052327
9	Superintendent of Police, Srinagar. (East)	0194-2438858		7298406156
10	Superintendent of Police, Hazratbal.	0194-2420576		8491840107

	STATION HOUSE OFFICERS	Office	Residence	Mobile
1	Parimpora.	2490027	9469064000	9596770558
2	Karanagar.	2481709		9419004195
3	Shaheedgunj	2455434	9469811054	9596770746 9896770862
4	Saddar	2432119	9697543909	9596770523
5	Nowhatta.	2482308		9697543909
6	M.R Gung.	2450697	9419009902	9596770663
7	Khotibagh.	2452067	9419135708	9596770623
8	Ram Munishbagh	2500830		9596770624
9	Shergadi .	2311918		9419030753
10	Nehru park	2500755		9906688998
11	Rajbagh.	2312797		9419104640
12	Nageen	2420837		9596770590
	EXECUTIVE ENGINEERS			
1	Ex. Engineer Irri. & Flood Control Divn. Srinaga	2313430/2470119		9459516234 9469516234
2	Ex Engineer City Roads (R&B) Divn. Sgr.	2479070		9697859592
3	Ex. Engineer R&B Const. Divn.Ist. Sgr.	2477073		9419059964
4	Ex. Engineer Project Circle Divn. Srinagar.	2435218		9419007128
5	Ex. Engineer R&B Const. Divn.3rd Sgr.	2416058		9419006437
6	Ex. Engineer Municipal Corporation Sgr.	9419066027		9419074536
7	Ex. Engineer Srinagar Development Authority	2493191		
8	Ex .Engineer RRRCR Divn. Srinagar.	2482617		9596086568
9	Ex. Engineer LRRCR Divn. Srinagar.	2107547/2503220		9469673304
10	Ex. Engineer Irrigation Divin Ganderbal	2416246		9419157400
11	Ex Engr (R&B) Truck Terminal Divn.Sgr.	2495486		9419604746
12	Ex. Engineer (R&B) Const. Divn. IInd Sgr.	2310283		9419010575
13	Ex. Engineer Irrigation Divn. Budgam	951951-255267		9419062303
14	Ex. Engineer Irrigation Divn. Sumbal	951954-230584		9419032207
15	Ex. Engineer Irrigation Divn. Tangmarg	01954-254629		9419006260
16	Ex. Engineer Irrigation Divn. Baramulla	951952-235975		9419049290
17	Ex. Engineer Irrigation Divn. Handwara.	951955-262660		9419400839
18	Ex. Engineer Irrigation Divn. Kulgam.	951931260162		9419031117
19	Ex. Engineer Irrigation Divn. Anantnag.	951932-23273		9419009551
20	Ex. Engineer Irrigation Divn. Shopian	951933-61312		9419167258
21	Ex. Engineer Irrigation Divn. Pulwama.	951933240012		9419132818
22	Ex. Engineer Irrigation Divn. Pampore.	951933223603		9419910167
23	Ex. Engineer Irrigation Divn. Tral.	951933251200		9419004480
24	Ex. Engineer Irrigation Divn. Sopore	951954-222282		9469054334
25	Ex. Engineer, T.O to Chief Engineer (I&FC) Sgr.	2311834/ 2311085		9419449526
26	Ex. Engineer Flood Control Divn. Anantg.	951932225119		9419009551
27	Ex. Engineer FSC Narbal.	01951-260223		9596491445
28	Ex. Engineer Mech. Irri. Divn. Srinagar.			9419137014
29	Ex. Engineer MID Baramulla.	0195-2235132		9419052351
30	Ex. Engineer MID Const. Divn. Srinagar.	2310111		9906590127